

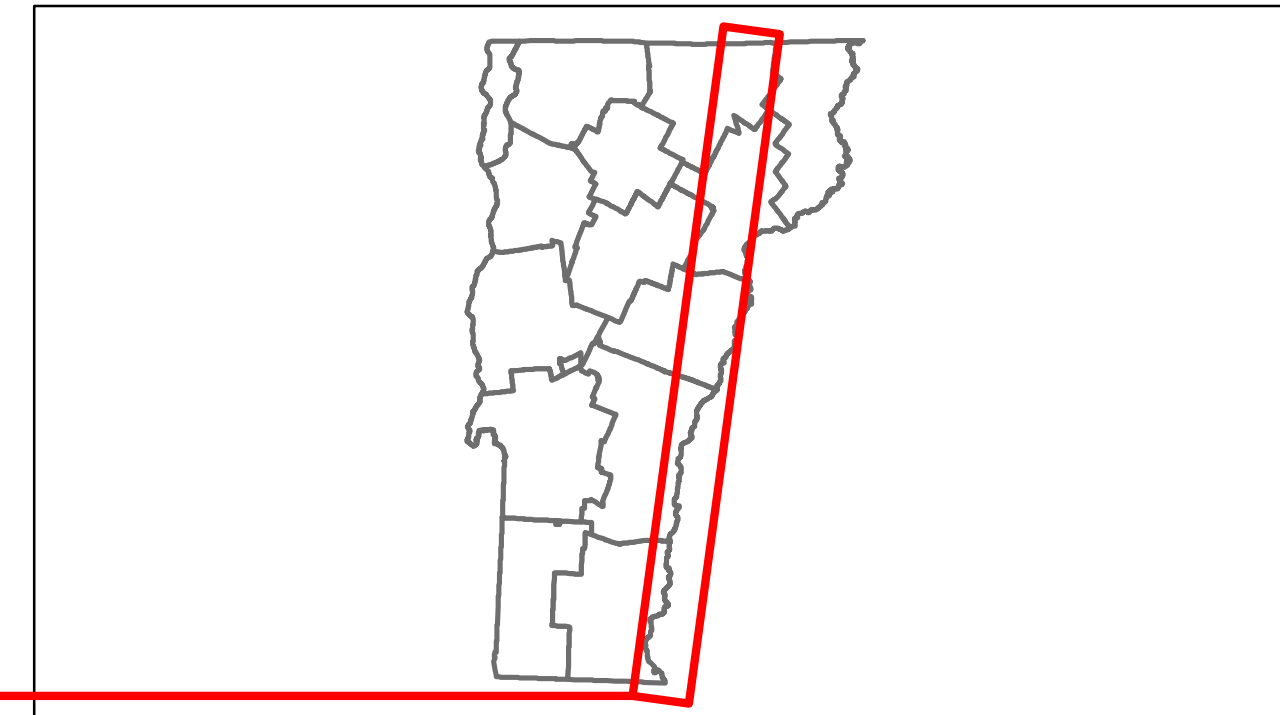


Route Log Progress Chart

DRAFT

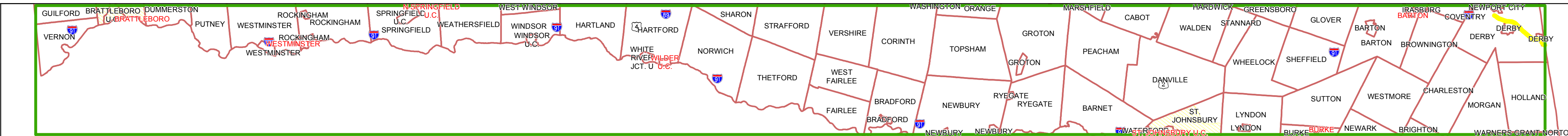
Please Note: Errors and Omissions May Exist.
Contact the VTrans Mapping Unit with questions or concerns.

DISTRICT	TOWN	ROUTE
	[u'I091-0000S']	I-91



Base Map

1 in = 7 miles



Stick Diagram


- Primary Structures
- Secondary Structures
- Stations (Feet)
- Railroad Crossings
- Divided State Highway
- State Highway
- Divided Class 1 Town Highway
- Class 1 Town Highway
- Town Boundary
- District Boundaries
- State/Town Highway Change
- Divided Highway Limits
- Ghost Section Boundary
- Streams

Scale: 1in = 2000 FEET




Road Widths


Travellane
Roadway
Lane Count
Base
Subbase




Curves




Grades




Historic Projects



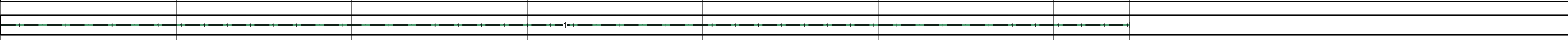
Maintenance Garage




Traffic Counters




Functional Class



Speed Zone



AADT Counts



Crash Locations



DESCRIPTION BLOCK

Bridge 110S:
Stringer/multi-beam or girder - 1970
Structure No. 200091110S10072
Length: 302'
Width: 38.2'
Facility Carried: I 00091 ML
Bridge Type: 3SP CONT GIRDER
Features Intersected: CLYDE RIVER
Surface: Bituminous
Maintenance/Ownership: State

Bridge 111:
Stringer/multi-beam or girder - 1970
Structure No. 200034017810072
Length: 331'
Height: 0.0'
Weight Limit: 0
Facility Carried: US 00005 ML
Bridge Type: 4SP CONT ROLLED BM
Features Intersected: I 91 UNDER US 5

Bridge 113S:
Stringer/multi-beam or girder - 1969
Structure No. 200091113S10072
Length: 194'
Width: 38.3'
Under Clearance: 19.25'
Facility Carried: I 00091 ML
Bridge Type: 3SP CONT ROLLED BM
Features Intersected: I 91 OVER US 5
Surface: Bituminous
Maintenance/Ownership: State

Culvert 1131S:
Culvert - 1962
Structure No. 300091H13S10071
Length: 7'
Under Clearance: 7.5'
Facility Carried: I81
Bridge Type: MULTI PLATE PIPE
Features Intersected: BROOK
Maintenance: State

Bridge 114:
Stringer/multi-beam or girder - 1962
Structure No. 200318000110072
Length: 316'
Height: 0.0'
Weight Limit: 0
Facility Carried: US 00005 CONN
Bridge Type: 5 SP ROLLED BM
Features Intersected: I 91 UNDER US 5 CONN

<p>Historic Projects</p> <ul style="list-style-type: none"> Retreatment Resurface Unknown Bituminous Mix Skinny Mix Bituminous Seal 	<p>Functional Class</p> <ul style="list-style-type: none"> 1 - 7 - 12 - 17 2 - 8 - 14 - 19 6 - 11 - 16 <p>Speed Zones</p> <ul style="list-style-type: none"> 25, 30, 35, 40, 45, 50, 55, 60, 65 	<p>Curves</p> <ul style="list-style-type: none"> curve left curve right <p>Grades</p> <ul style="list-style-type: none"> grade up grade down 	<p>Road Widths</p> <p>(ft)</p>	<p>Traffic Counters</p> <p>(counter ID)</p>	<p>AADT</p> <p>(count)</p>	<p>Crash Locations</p> <ul style="list-style-type: none"> Fatal Injury Property Damage Only Unknown Crash Type 	<p>Mileage by Functional Class By Sheet</p> <p>91-3 1 - Rural - Principal Arterial - Interstate 6.432</p>	<p>Mileage by Town By Sheet</p> <p>[u'I091-0000S'] - I091-0000S 6.432 of 177.432</p>	<p>DISTRICT</p>	<p>TOWN</p> <p>[u'I091-0000S']</p>	<p>Date: 11/14/13</p>	<p>ROUTE</p> <p>I-91</p> <p>ETE mileage: 0.0 to 177.432</p>
<p>Total Mileage: 6.432 mi</p>								<p>Total Mileage: 6.432 mi</p>		<p>20 of 20</p> <p>TWN mileage: 171.0 to 177.432</p>		

For More Information Contact - Vermont Agency of Transportation, Policy, Planning and Intermodal Development Division - Mapping Unit, 1 National Life Drive, Montpelier, VT 05633-5001 Telephone: 802-828-2600.